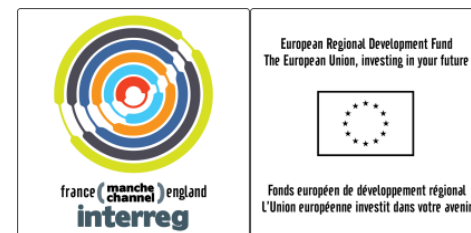
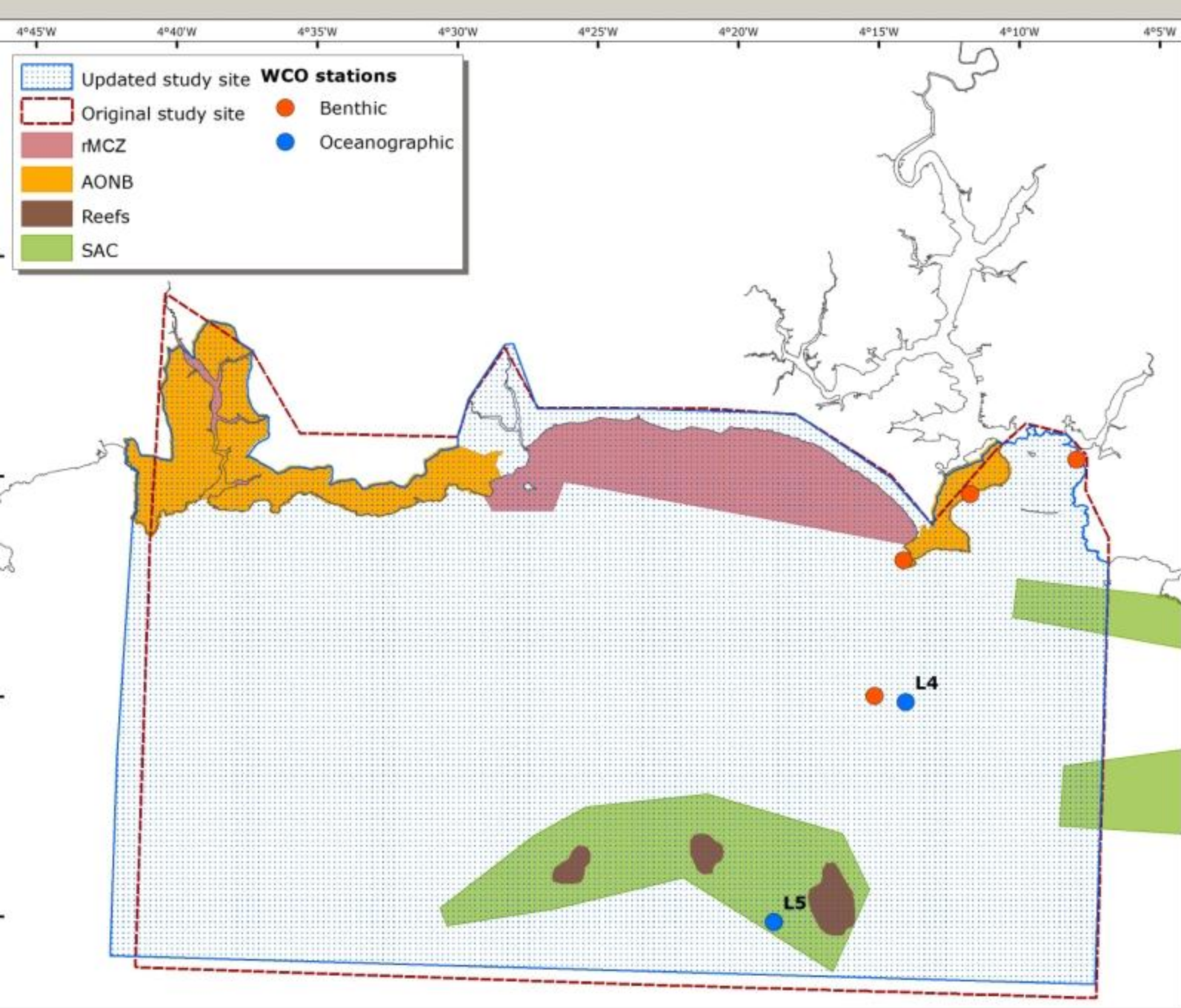


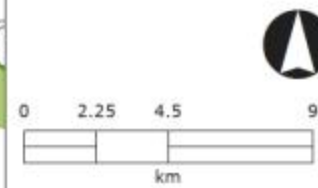
Plymouth to Fowey case study





VaIMER Study Site - Plymouth Sound to Fowey

PRODUCED FOR: VaIMER
 DATA PROVIDERS: Ordnance Survey; Natural England
 DATE: 28/11/2012
 PROJECTION: OSGB36
 SCALE: 1:215,000



DASSH
 The Laboratory
 Citadel Hill
 Plymouth
 PL1 2PB
 United Kingdom
 01752 633207
 www.mba.ac.uk

Plymouth to Fowey Case Study

- Cornwall case study to compliment other sites in the UK and France
- Typical stretch of open coast with varied habitats
- Typical range of issues and activities



Plymouth to Fowey Case Study

- Marine Planning scale
- Data rich/data poor
- Existing and planned voluntary and statutory designations



Plymouth to Fowey Case Study

- Many strategies and plans for the area which might benefit from using ecosystem service valuation
- Not a pre-existing management unit
- Task and Finish partnership of managers, regulators and landowners



Potential Focus?

- To value and map all marine and coastal ecosystem services at a broadscale
- Use existing data
- Use existing predictions and plans to look at potential futures
- May help to inform Maritime Strategy delivery and other plans and projects



With special thanks to all our partners and funders

